UNIDADES DE GESTIÓN - ETAPAS DE DESARROLLO PREVISTAS
ESCALA 1: 5000

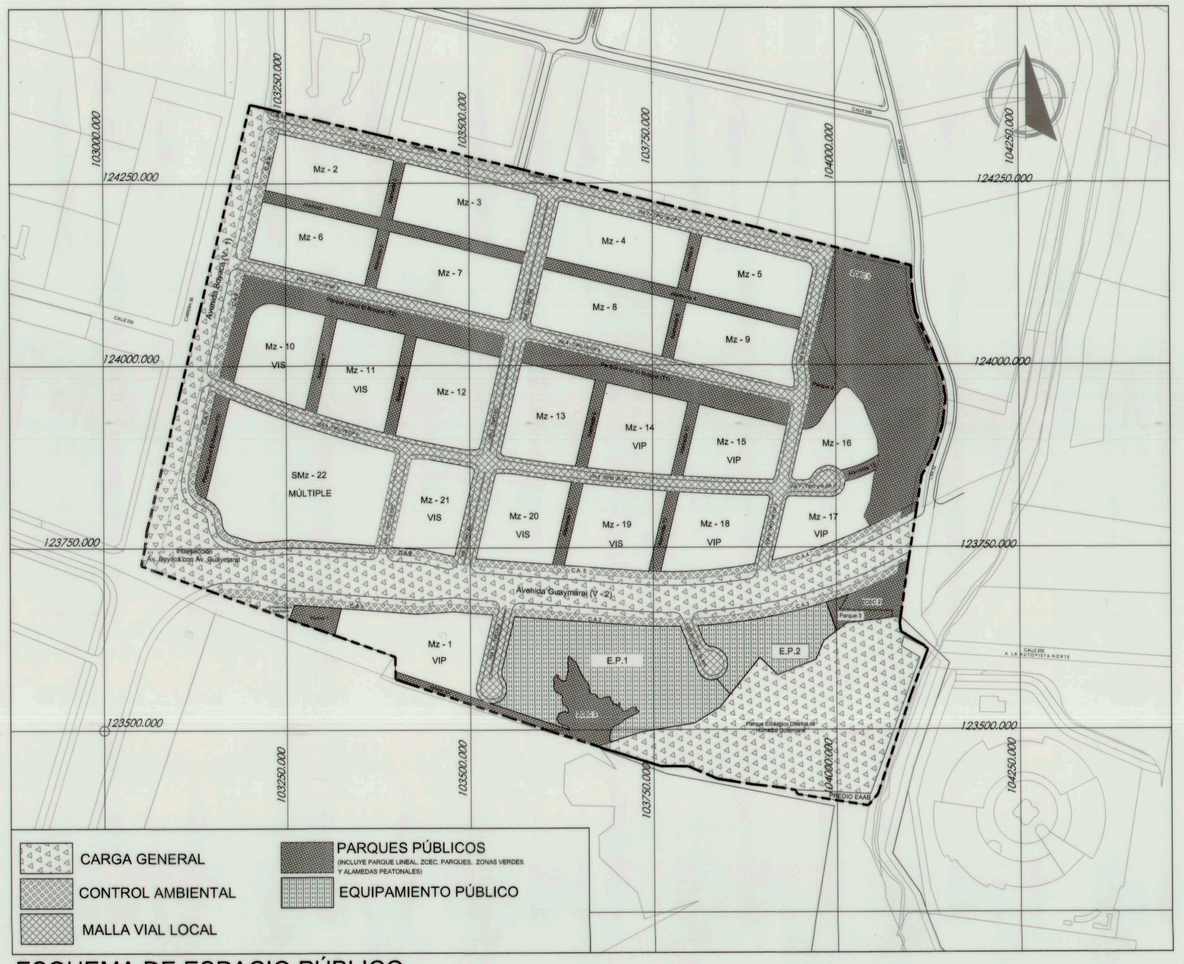

ESQUEMA DE ESPACIO PÚBLICO
ESCALA 1: 5000

DESTINACIÓN VIS Y VIP
ESCALA 1: 5000

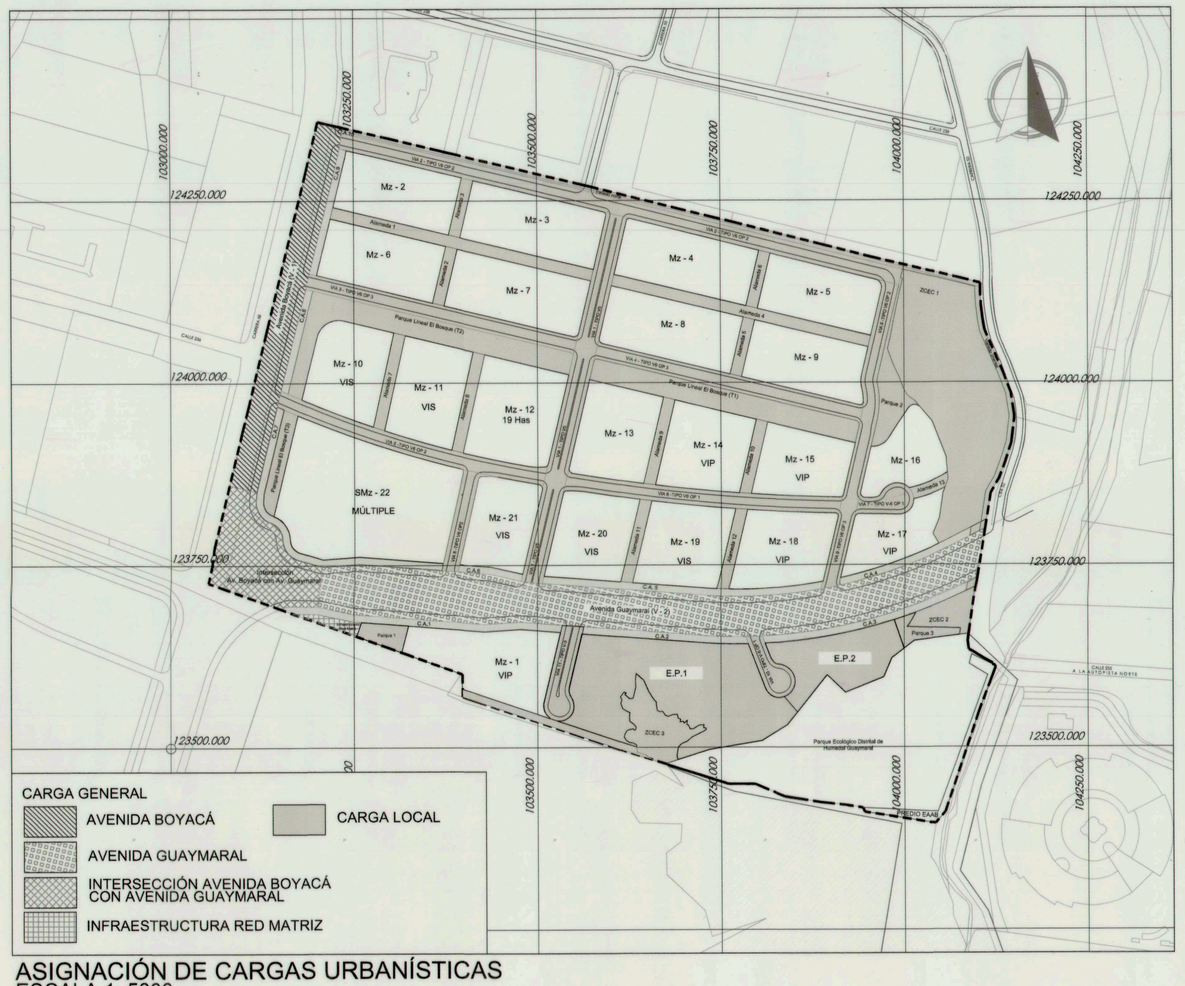

ASIGNACIÓN DE CARGAS URBANÍSTICAS
ESCALA 1: 5000

PERFIL VIAL 1
V - 1 - AVENIDA BOYACÁ
ESCALA 1: 350

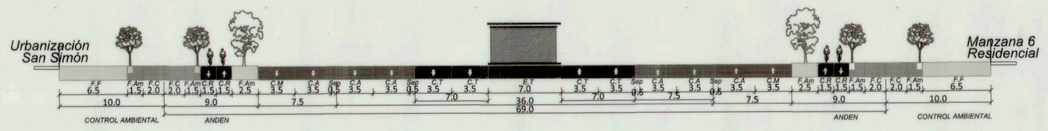

PERFIL VIAL 2
V - 2 - AVENIDA GUAYMARAL (CON ESTACIÓN DE TM)
ESCALA 1: 350

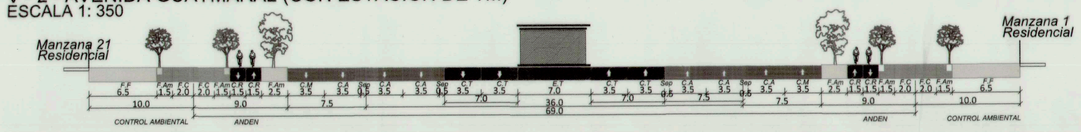

PERFIL VIAL 3
V - 2 - AVENIDA GUAYMARAL (SIN ESTACIÓN DE TM)
ESCALA 1: 350

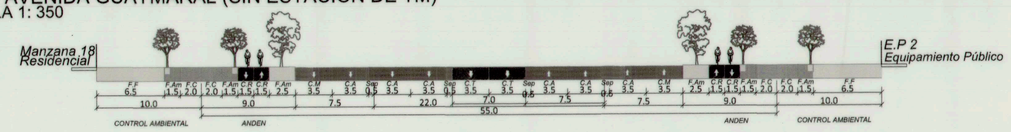

PERFIL VIAL 4
V - 6 - OPCIÓN 1
ESCALA 1: 200

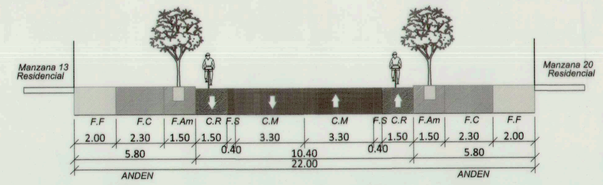

PERFIL VIAL 5
V - 6 - OPCIÓN 2
ESCALA 1: 200



PERFIL VIAL 5A
V - 6 - OPCIÓN 2

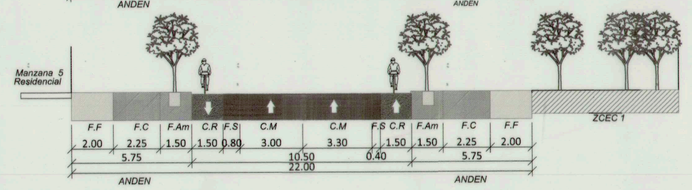

PERFIL VIAL 6
V - 6 - OPCIÓN 3
ESCALA 1: 200



PERFIL VIAL 6A
V - 6 - OPCIÓN 3



PERFIL VIAL 7
V - 5
ESCALA 1: 200

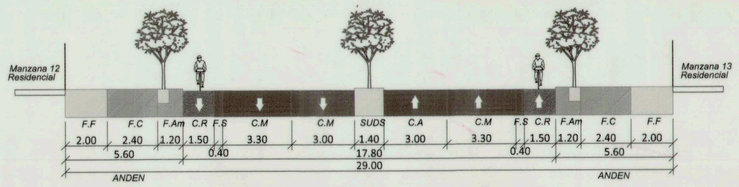

ALAMEDA OPCIÓN 2
ESCALA 1: 200

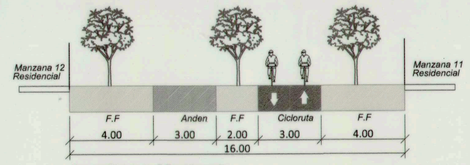

*Las medidas de las F.F pueden variar

PLAN PARCIAL
Nº 26
EL BOSQUE
LOCALIDAD SUBA

COMPONENTES URBANOS

PERFILES VIALES

PLANO: 2 / 3

ESCALA: INDICADA

FECHA: SEPTIEMBRE 2019

LOCALIZACIÓN GENERAL

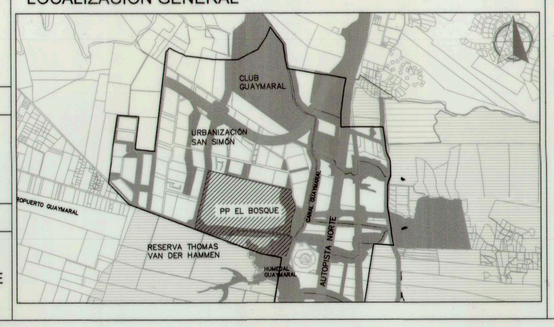

OBSERVACIONES S.D.P.

Incorporación plano topográfico N°
Radicado Nº. 2018 1301492
Fecha: 24 - 09- 2018
Proceso certificación de Cabida y Linderos ante UAECD

Archivo magnético

BOGOTÁ D. C.

ALCALDÍA MAYOR DE BOGOTÁ D.C.
ENRIQUE PEÑALOSA LONDOÑO
ALCALDE MAYOR DE BOGOTÁ D.C.

SECRETARÍA DISTRITAL DE PLANEACIÓN
ANDRÉS ORTIZ GÓMEZ
SECRETARIO DISTRITAL DE PLANEACIÓN

SECRETARÍA DISTRITAL DE PLANEACIÓN
MAURICIO ENRIQUE ACOSTA
SUBSECRETARIO DE PLANEACIÓN TERRITORIAL

DECRETO DISTRITAL No: 653 30 OCT 2019